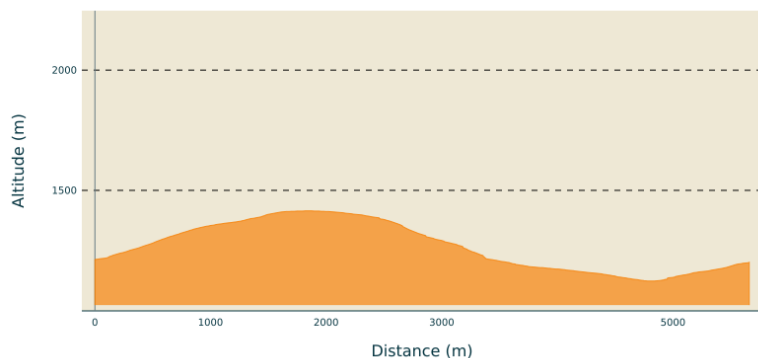


Around Loubaresse

PAYS BEAUME DROBIE - LOUBARESSE



Altimetric profile



Min elevation 1123 m Max elevation 1415 m

Useful information

Practice : Hike

Duration : 3 h

Length : 5.7 km

Trek ascent : 281 m

Difficulty : Medium

Type : Loop

Themes : Sommet et points de vue

Trek

Departure : Circular fountain, Place de Loubaresse

Arrival : Circular fountain, Place de Loubaresse


Markings : PR GR

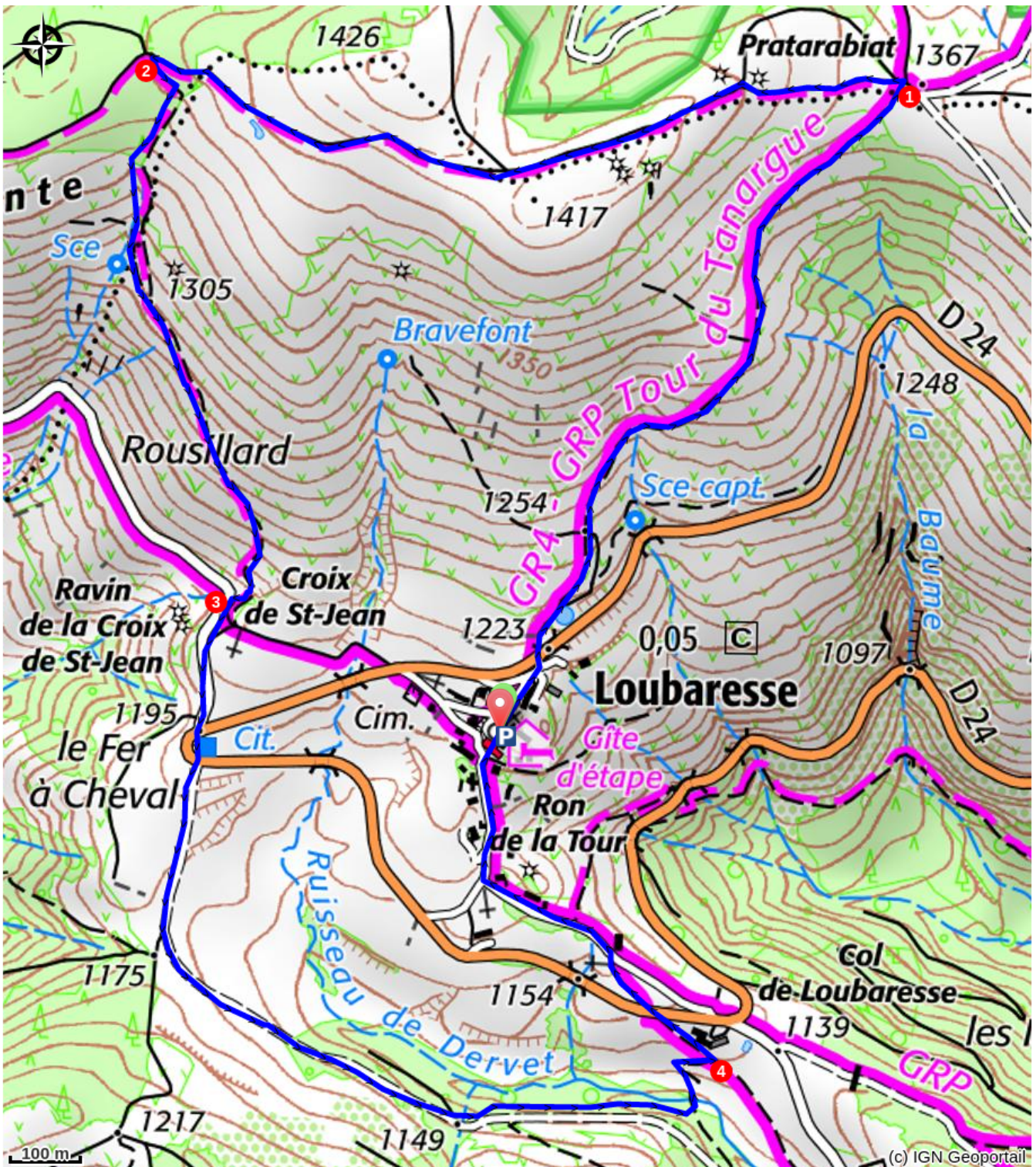
Cities : 1. LOUBARESSE 2. BORNE

P - From the "Loubaresse départ" post near the church, join the upper road (), cross over and climb the transhumance sheep track to the windy Pratarabiat pass

1. **Pratarabiat** - Follow Borne 5,9 km. Take the track on the left along the ridge.
2. **Bravefont** - Follow Loubaresse 1,4 km. Leave the track to descend steeply between two fences on the left ().
3. **Croix de Saint-Jean** - Follow Loubaresse 2,2 km. On the right, cross the hairpin-bend road. Continue through the meadows. To reach the village, leave the track for vehicles to the Loubaresse's only hamlet

(Lichechaude) and take the path to the Lichechaude stream. Cross the stream and go up to join the GR (red line) below the farm-restaurant.

4.  **Le Dervet** - Follow Loubaresse 0,7 km. Go left to return to Place de Loubaresse.



How to come ?

Access

Depuis Les Vans (38km) suivre Saint-Laurent-Les-Bains puis Loubaresse. Depuis Joyeuse (36km) suivre Valgorge puis Loubaresse.

Advised parking

Town Hall car park, Loubaresse

 **Information desks**

Office de tourisme des Cévennes d'Ardèche

contact@cevennes-ardeche.com

<https://www.cevennes-ardeche.com/>