



22.2 km



+570m



8 h 00



2,760 m

1,795 m



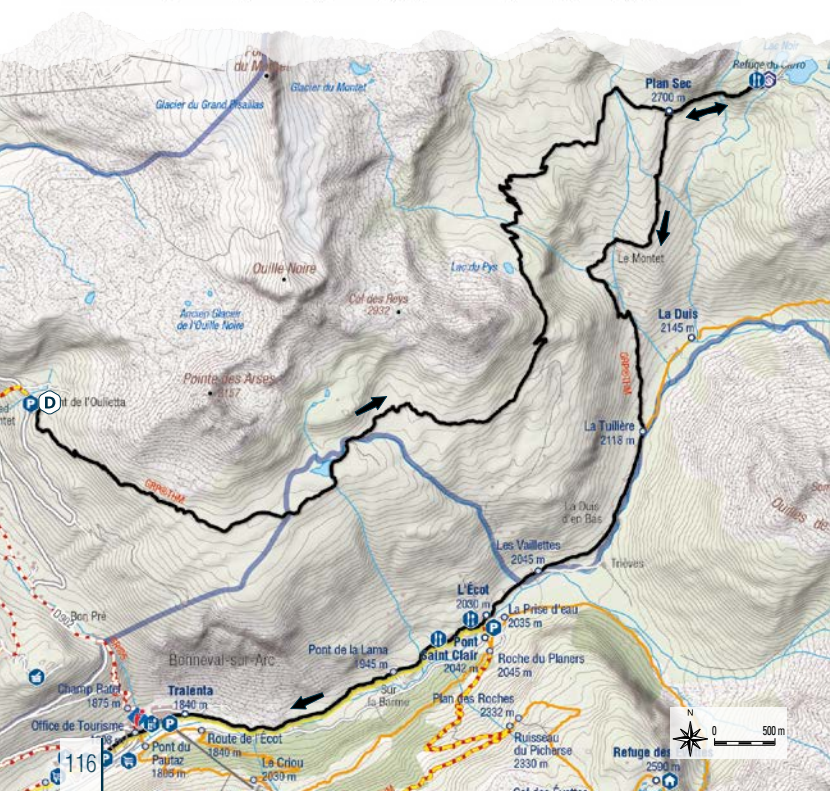

Access to start point

Bonneval-sur-Arc, Pont de l'Ouletta.

At the exit of Bonneval, follow D902 towards Col de l'Iseran until you reach the Pont de l'Ouletta car park.



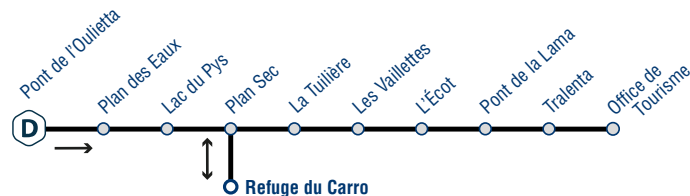
Scan
and follow
the route
with your
favourite app



A refuge perched on the heights



How about a night in Savoie's highest refuge? What a great adventure to enjoy as a family! Particularly if, to reach it, you have to go through cinematic landscapes.



Along the way

As you make your way along the path through the high-altitude meadows, you'll come across alpine chalets with unique shapes. These chalets are designed to withstand avalanches, with some being semi-buried or protected by a "tourne," which is a stone prow. Amid the glaciers of Albaron, Vallonnet, and Evettes, you make your way along this breathtaking trail that overlooks the Sources de l'Arc cirque. You pass a number of lakes and the views never cease to amaze you. Azures and turquoises unfold before your eyes, in a stunning parade of shades of blue. A few chamois can be seen in the distance.

You get to the refuge, see how perfectly it blends into the rugged background of the mountains. Check out the view of the lakes from above. It feels like you're at the end of the world! This is a dream opportunity to spend a night under the stars and the crystalline sky of the high-altitude mountains. Make a wish for every shooting star!

On your way down, take some time to visit the hamlet of l'Écot and Bonneval-sur-Arc. Isn't that Sebastian who running down an alley, followed by his faithful Belle?



View from the Carro refuge - B. Filiol, OT HMV