

# Tour of the Char des Quais



Une randonnée proposée par Vallée d'Aulps Tourisme

Set off to explore the lush green mountain pastures of Col de l'Encrenaz and enjoy superb views of the Mont Blanc range, the Aravis peaks and the majestic Roc d'Enfer. After walking along a shaded path, you will gradually reach Col de la Basse, where Abondance cows graze peacefully. Climbing up through the mountain pasture to the left of the pass, you will reach the summit of Char des Quais, where the view is even more breathtaking.

|                         |         |                               |                          |
|-------------------------|---------|-------------------------------|--------------------------|
| <b>Durée</b>            | 2h 25   | <b>Difficulté</b>             | Facile                   |
| <b>Distance</b>         | 5,67 km | <b>Retour point de départ</b> | Oui                      |
| <b>Dénivelé positif</b> | 266 m   | <b>Activité</b>               | Pédestre                 |
| <b>Dénivelé négatif</b> | 266 m   | <b>Commune</b>                | La Côte-d'Arbroz (74110) |
| <b>Point haut</b>       | 1 649 m | <b>Régions</b>                | Alpes, Chablais          |
| <b>Point bas</b>        | 1 432 m |                               |                          |



Trace n° 84016271



## Description

(D) Departure from the Col de l'Encrenaz car park. Follow the signs for Col de la Basse, cross the road and take the path behind the Ancrenaz restaurant on the right.

(1) A few metres further on, at the signpost for l'Encrenaz, turn right towards Les Pâquis.

(2) When you reach Les Pâquis, take the path on the left towards Col de la Basse.

(3) At Col de la Basse, take the path that descends to Col de l'Encrenaz.

(A) Return to Col de l'Encrenaz.

## Points de passages

- D/A Col de l'Encrenaz**  
N 46.172812° / E 6.633452° - alt. 1 437 m - km 0
- 1 L'Encrenaz**  
N 46.173423° / E 6.633496° - alt. 1 446 m - km 0.07
- 2 Pâquis**  
N 46.186511° / E 6.635587° - alt. 1 479 m - km 2.32
- 3 Col de la Basse**  
N 46.180488° / E 6.627332° - alt. 1 628 m - km 3.54
- D/A Col de l'Encrenaz**  
N 46.172705° / E 6.633684° - alt. 1 432 m - km 5.67

## Informations pratiques

Donnez-nous votre avis sur <https://www.visorando.com/randonnee-84016271/>

**En savoir plus :** - 1748 Rte des Grandes Alpes

*Soyez toujours prudent et prévoyant lors d'une randonnée. Visorando et l'auteur de cette fiche ne pourront pas être tenus responsables en cas d'accident survenu sur ce circuit.*





# THE WALKER CODE

Visorando

by Visorando

## Before the walk



### CHOOSE YOUR WALK CAREFULLY

by matching its difficulty and duration to your skill and physical ability.



### CHECK THE WEATHER FORECAST

and look for other important information, such as snow, temperature, tide times, wind speed, fire risks, etc.



### BE PROPERLY PREPARED

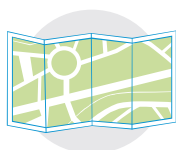
by taking suitable equipment with you, such as whistle, first-aid kit, appropriate clothing and something to eat and drink.



### LET SOMEONE KNOW

where you will be walking.

## During the walk



### STAY ON THE PATH

Follow local signs and keep to marked paths unless wider access is available.




### RESPECT THE COUNTRYSIDE

by not damaging fences, fields and crops and not picking fruit or vegetables..



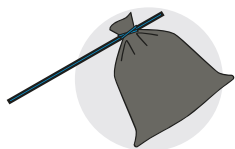
### RESPECT LOCAL RESTRICTIONS

such as bans on fires, barbecues, camping, fishing, swimming, etc.



### LEAVE GATES AS YOU FIND THEM

be cautious of farm animals : try to go around, not through herds or flocks.



### TAKE YOUR RUBBISH HOME

and do not leave any trace of your journey except your footprint.



### DON'T MAKE LOTS OF NOISE

and do be respectful and courteous to people along the route.



### KEEP YOUR DOG ON LEAD

and have it close to you at every crossroads of other users. Bag and bin its dog poo. Walking with a dog is not recommended on routes where there are farm animals.



### THE COUNTRYSIDE IS A LIVING ENVIRONMENT

that evolves with time. Waling is an adventure and there are risks associated with it. Be responsible, and know when it is better to give up and turn around than get into danger.

Countryside Code for England and Wales : <http://www.gov.uk/countryside-code>  
Countryside Code for Scotland : <https://www.outdooraccess-scotland.scot/>  
Countryside Code for Northern Ireland : <https://www.nidirect.gov.uk/articles/countryside-code>

Emergency contact : 999 (UK) or 112 (Worldwide)

In case of accident, please do not sue the owners of the places where it happened because hikers could be prohibited there then. However, feel free to report to us any risk encountered.