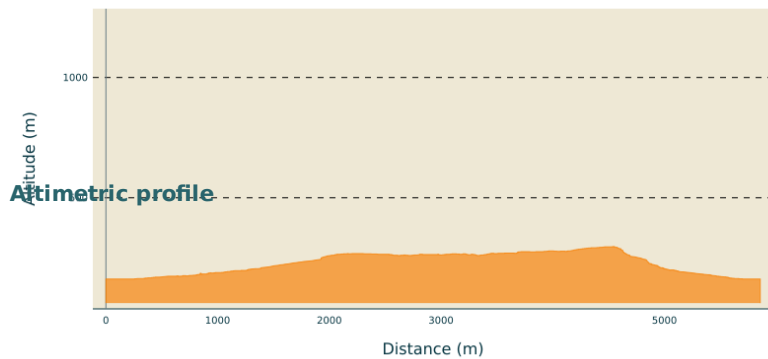


The balcon des Grads trail

PAYS BEAUME DROBIE - JOYEUSE



Min elevation 162 m Max elevation 297 m

Useful information

Practice : Trail

Duration : 1 h

Length : 5.9 km

Trek ascent : 177 m

Difficulty : Easy

Type : Loop

Themes : Géologie, Sommet et points de vue



Trek

Departure : car-pool car park, Joyeuse cemetery

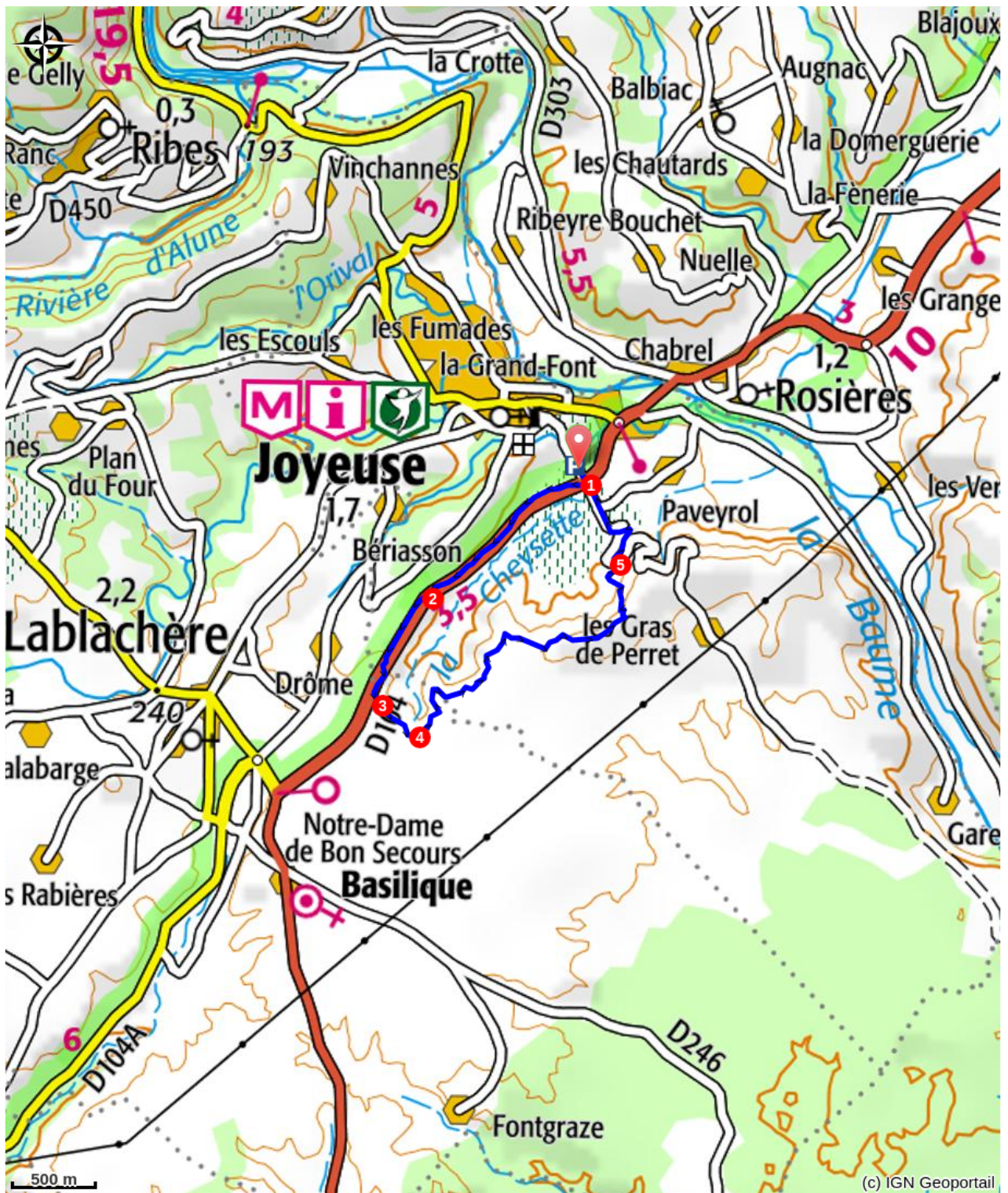
Arrival : car-pool car park, Joyeuse cemetery

Markings :  Trail  PR

Cities : 1. JOYEUSE 2. LABLACHÈRE

P - () From the car park, go to the trail start post and cross the D104 via the tunnel. Follow the special trail signs (green circuit)  .

1. **Go right** towards Lablachère Bouchard.
2. **Stay on the path** (do not cross the Chemin Départemental/small road) towards Lablachère Bouchard.
3. **Red circuit junction** follow Plaine de Mures Jean Monnet.
4. **Go left** taking the path towards Jean Monnet/Joyeuse.
5. **Go down** along the path below the fence towards Joyeuse to return to the car park.



⚠️ **Advices**

Please close any gates behind you.

How to come ?

Access

From Les Vans (15 km) reach Joyeuse via the D104a.

Advised parking

car-pool car park, Joyeuse cemetery

 **Information desks**

Office de tourisme des Cévennes d'Ardèche

contact@cevennes-ardeche.com

<https://www.cevennes-ardeche.com/>

Trail des dolmens

<http://trailedsdolmens-ardeche.com/>