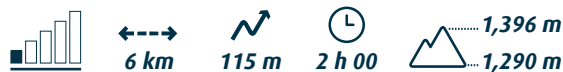


# Pont du Villard



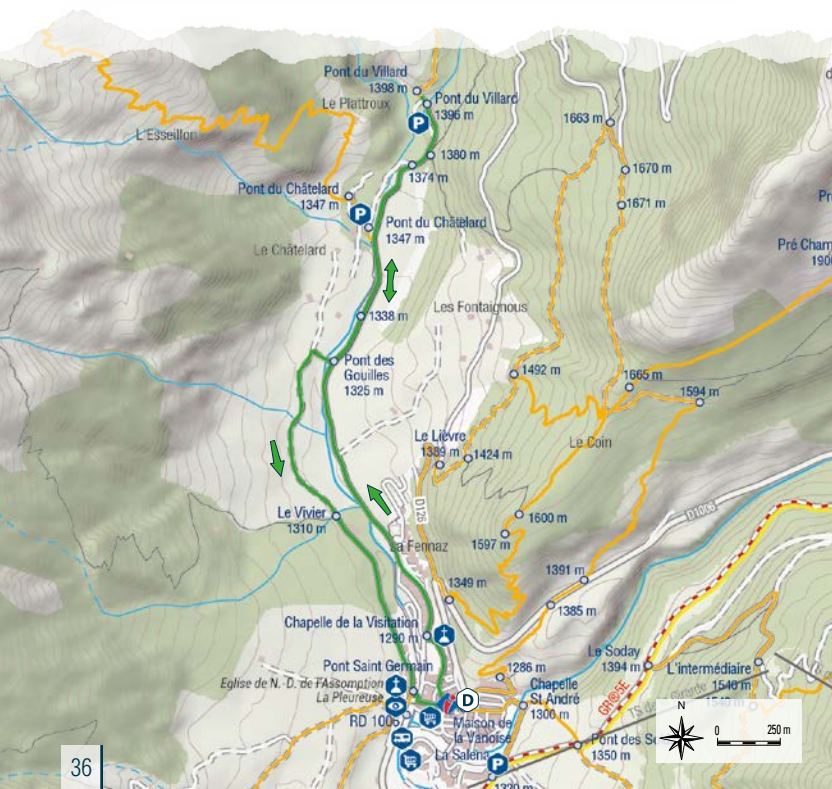

## Access to start point

Val Cenis - Termignon, Maison de la Vanoise.

Place Vanoise. Parking nearby.



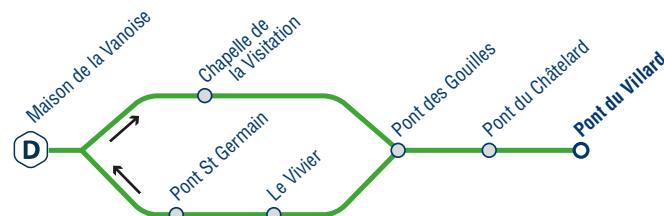
Scan and follow the route with your favourite app



## The life of a torrent



Here, waterfalls reveal themselves to young and old. Water, continuously in movement, cascades straight down from the Vanoise glaciers. Imagine columns tens of metres high carved into the sunny cliffs. Raw nature!



## Along the way

If you want to follow the life of a torrent, today's destination is the perfect choice! Follow the Doron torrent of Doron and, step by step, get to know its quirks. At over 2,000 metres above sea level, right before your eyes, it rushes down the gorges it's been carving over the centuries. And here it remains, ever greedy for the refreshing waters of the glacier melt.

At the bridge (Pont du Villard), your adventure has only just begun. Peaks seem to gather together here to quench your thirst for adventure: Pointe de l'Abby, Pointe du Génepy, and even Dôme de l'Arpont! So far and yet so close at the same time, the waterfalls parade before you, one after another.

Fascinated by this dream-like atmosphere, you make your way forward, until the paved path leading to the Vanoise National Park brings you back down to earth. The salt and cheese route might just lead you to a tasting of Termignon blue cheese! Look around the village... This farmers' cheese is one of the hits in local produce.



Dairy cow, Val Cenis Termignon - S. Romane, OT HMV