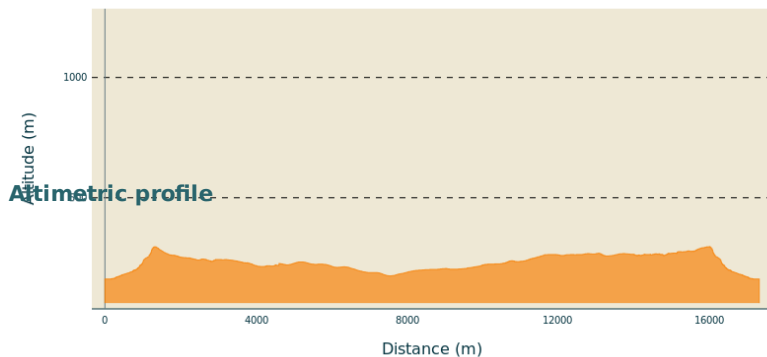


La ronde des Blaches trail

PAYS BEAUME DROBIE - JOYEUSE



Min elevation 162 m Max elevation 297 m

Useful information

Practice : Trail

Duration : 2 h 30

Length : 17.3 km

Trek ascent : 361 m

Difficulty : Medium

Type : Loop

Themes : Géologie

Trek


Departure : car-pool car park, Joyeuse cemetery

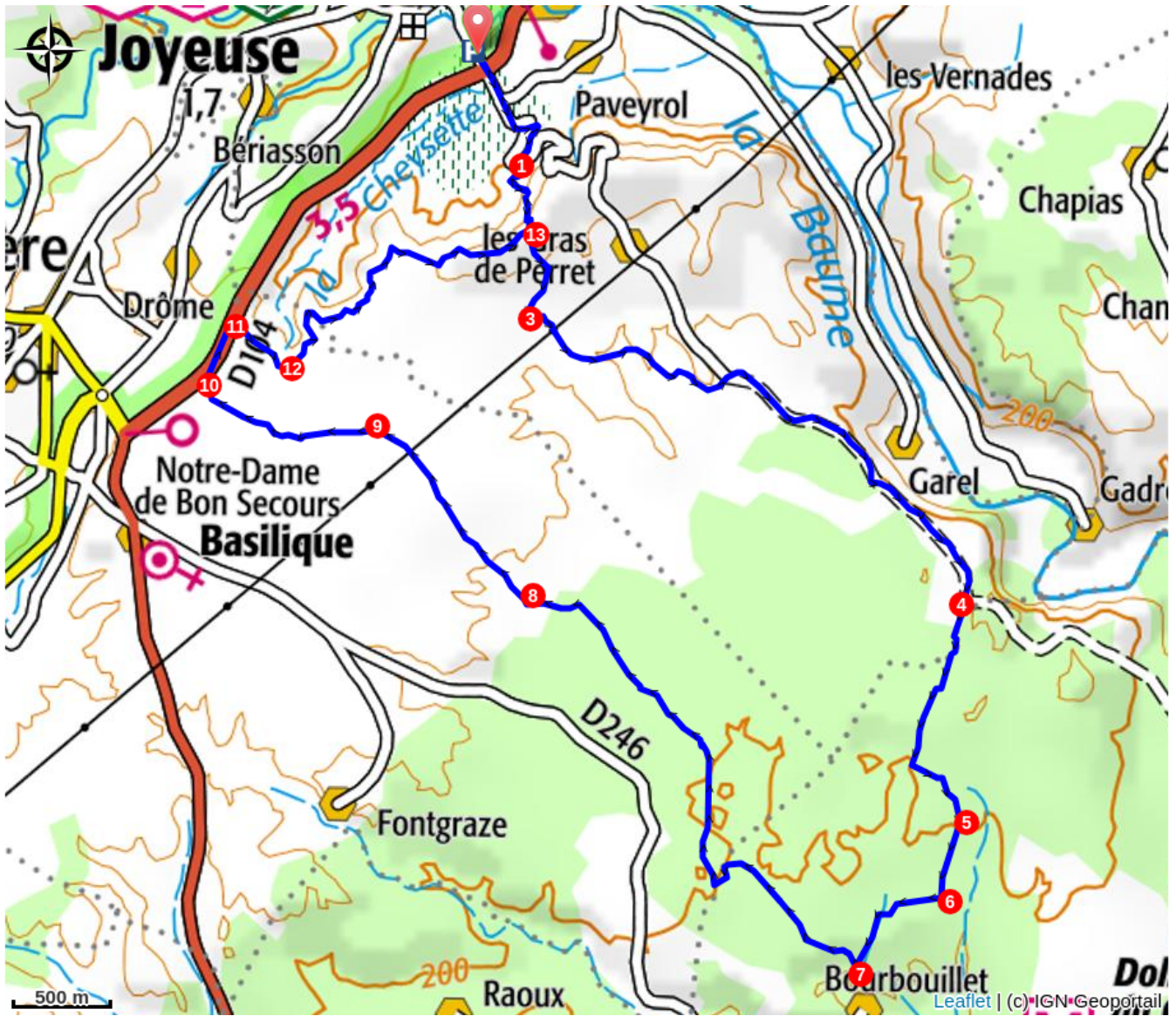
Arrival : car-pool car park, Joyeuse cemetery

Markings :  Trail  PR

Cities : 1. JOYEUSE 2. SAINT-ALBAN-AURIOLLES 3. LABLACHÈRE

P – From the car park () , cross the road and go straight on. Follow the special trail signs (blue circuit) .

1. **2nd bend**, leave the road for the trail.
2. **Opposite**, take the road to Lauzette/Saint-Alban.
3. **Lauzette**, head towards Saint-Alban.
4. **Falaise de Nuel**, towards Bourbouillet/Chandolas.
5. **Ventalon**, towards Bourbouillet/Chandolas.
6. **Crossroads**, towards Bourbouillet/Chandolas.
7. **Bourbouillet**, towards Lablachère.
8. **Signs**, follow the signs () on the ground.
9. **Continue** left.
10. **Go right**, towards Bouchard.
11. **Stay on the road** towards Jean Monnet Plaine de Mures.
12. **On the left**, take the path towards Jean Monnet/Joyeuse.
13. **Go down** along the path below the fence towards Joyeuse to return to the car park.



How to come ?

Access

From Les Vans (15 km) reach Joyeuse via the D104a.

Advised parking

car-pool car park, Joyeuse cemetery

Information desks

Office de tourisme des Cévennes d'Ardèche

contact@cevennes-ardeche.com

<https://www.cevennes-ardeche.com/>