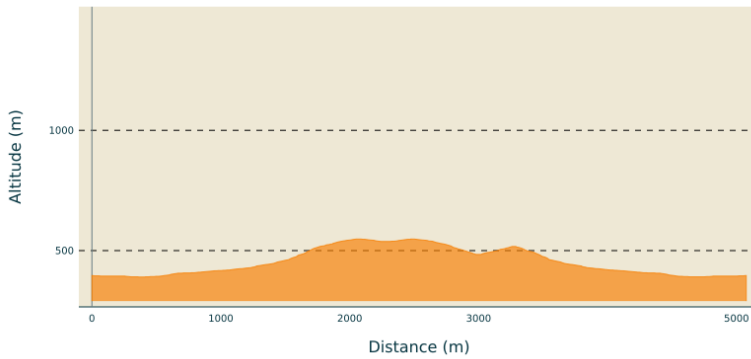


Soulier's mill (n°61)

PAYS DES VANS EN CEVENNES - SAINTE-MARGUERITE-LAFIGERE



Altimetric profile



Min elevation 390 m Max elevation 548 m

Useful information

Practice : Hike

Duration : 2 h

Length : 5.1 km

Trek ascent : 206 m

Difficulty : Medium

Type : Loop

Themes : Châtaigneraie, Patrimoine agricole

Trek







Departure : Town Hall square, Sainte-Marguerite-Lafigère

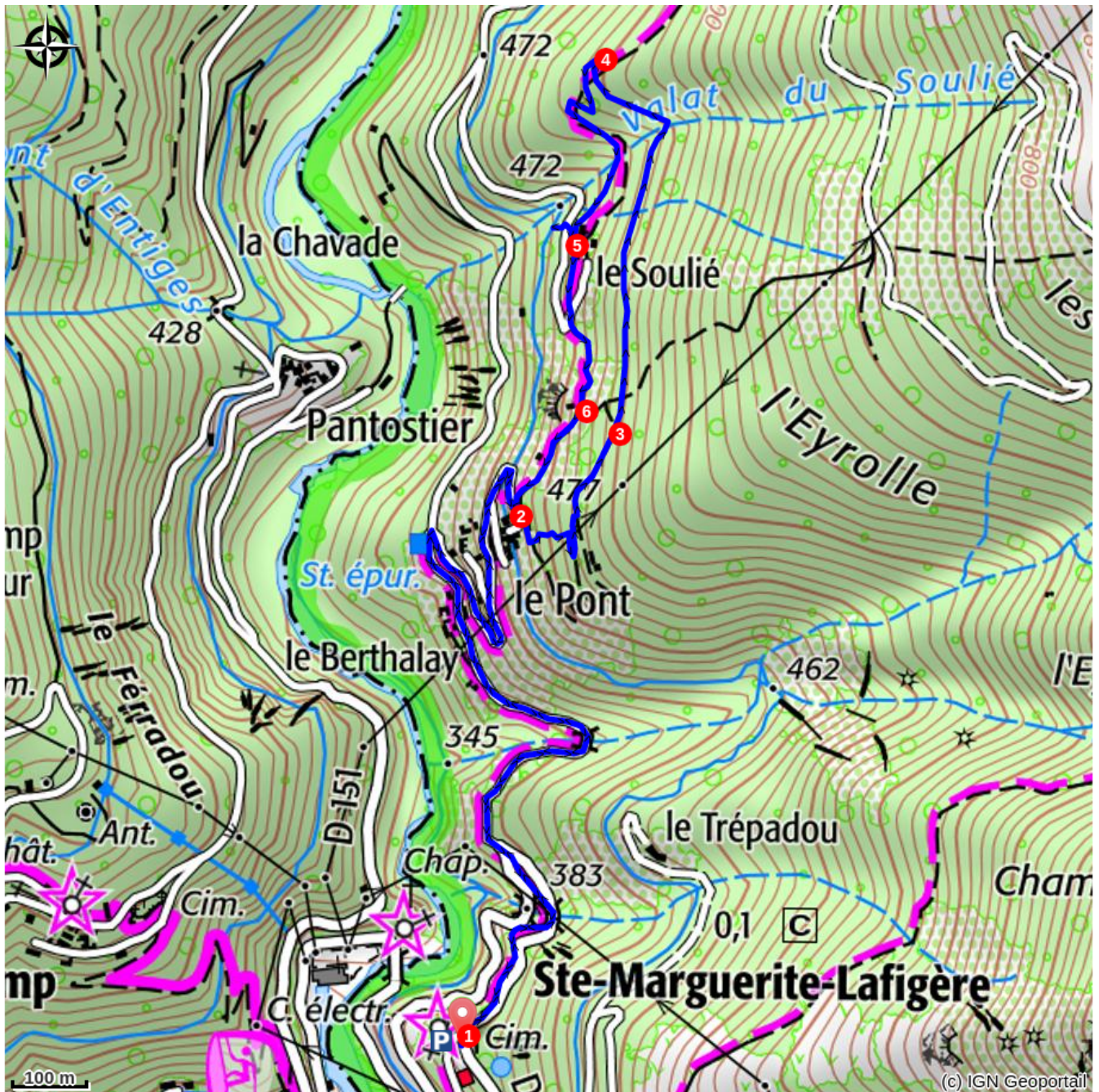
Arrival : Town Hall square, Sainte-Marguerite-Lafigère

Markings : ■ Yellow markup

Cities : 1. SAINTE-MARGUERITE-LAFIGERE

P - From the Town Hall car park.

1.  **Place de la Mairie** - Follow le Pont 1,7 km (■).
2.  Le Pont - Follow le Triadou 0,7 km.
3.  **Le Triadou** - Follow La Coste Soulier 0,6 km.
4.  **La Coste Soulier** - Follow Le Soulier 0,5 km.
5.  **Le Soulier** - You can make a detour via the Moulin de Soulier. Follow le Refuge du Triadou 0,2 km.
6.  **Refuge du Triadou** - Follow Le Pont 0,2 km and get back to where you started from using the path you took in the beginning.



Gear

Carte IGN 28380T

How to come ?

Access

From Joyeuse (35 km) join Les Vans (22 km) and take the D113 to access Sainte-Marguerite-Lafigère.

Advised parking

Town Hall square, Sainte-Marguerite-Lafigère

 **Information desks**

Office de tourisme des Cévennes d'Ardèche

contact@cevennes-ardeche.com

<https://www.cevennes-ardeche.com/>