




## Hiking to the Mévonne hut

**Medium**
 3h30min

 7.23km

 Round trip

 +506m

 +506m

Follow a shady forest path for a refreshing hike, lulled by the murmur of a stream and the discreet song of birds. The rock faces along the way will remind you of the quiet power of the mountain.

### Guided steps


> Departure from the Gorges du Pont du Diable parking lot.

1/ Follow the road that starts opposite the parking lot, behind the "le Jotty" sign. Follow the signs for Mévonne. A few metres further on, the road becomes passable and wooded.


2/ Follow the main track opposite all the way up to the Refuge de Mévonne.

3/ At the end of the climb, the forest clears. A small path on the right invites you to the Refuge de Mévonne. Alternatively, you can continue up to "Mévonne".

4/ Return along the same path to the Gorges du Pont du Diable parking lot.

 Le Jotty, Parking des Gorges du Pont du Diable, 74200, La Vernaz

 From 15/04 to 09/11 daily.

 Free of charge.



<https://explore.valleedaulps.com/en/routes/hiking-to-the-mevonne-hut>

 Carte  GPX

### Read more...

The steady climb from the car park to the refuge invites you to take your time. It begins gently, giving way shortly before the finish to a more sustained section - a final gratifying effort before reaching your destination, nestled in the heart of the countryside.

