

# Le Chemin de la Pyramide



2 km

100 m

0 h 45

2,100 m  
1,991 m



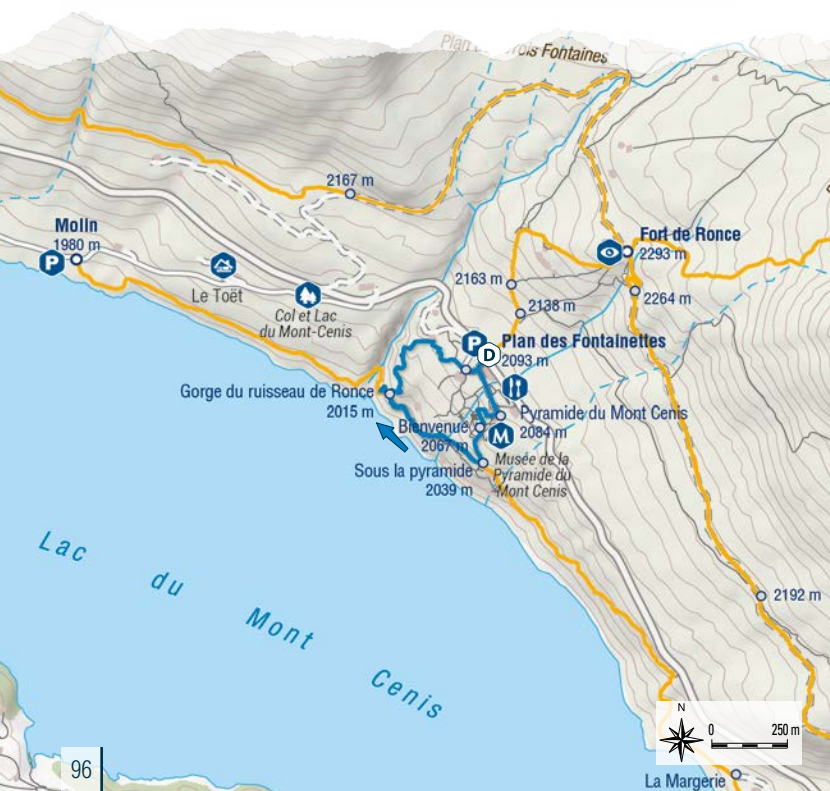

## Access to start point

Col du Mont Cenis, Plan des Fontainettes.

From Col du Mont-Cenis, RD1006 to Plan des Fontainettes. Car parks nearby.



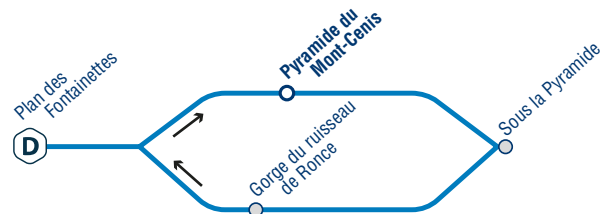
Scan and follow the route with your favourite app



## What a strange pyramid!



A walk like no other, inciting you to daydream in the great outdoors From an offbeat church to traditional gardens, passing by fortifications from all ages, this hike is bursting with variety! And let's not forget the star of the show: the iconic Mont-Cenis lake.




## Along the way

No sooner is your backpack on your shoulders than you're drawn to this impressive first attraction. A priory in a pyramid? There's nothing like it in Haute Maurienne Vanoise. Its museum invites you to discover the history of the Mont-Cenis pass, a legendary passage between France and Italy.

In the alpine garden, over 250 species of flowers and plants bring joy to the bees as they feast on their nectar. A kaleidoscope of colours and scents to celebrate the summer!

As a backdrop, the Mediterranean colours of the lake sparkle with a thousand light, inviting you to take a contemplative rest. Herds of Tarine cows peacefully graze on the tender grass. It's a guarantee of taste for the Beaufort AOP and Bleu de Bonneval cheeses, to be found in the nearby farms.

Time to go on exploring, cooled by the breeze that blows across the Mont-Cenis pass. All these fortifications bear witness to the rich historical heritage of the border region. To come back to the present, how about a delicious meal at one of the restaurants in Plan des Fontainettes?



Lake Mont Cenis, watersports centre - D. Cuvelier, OT HMV