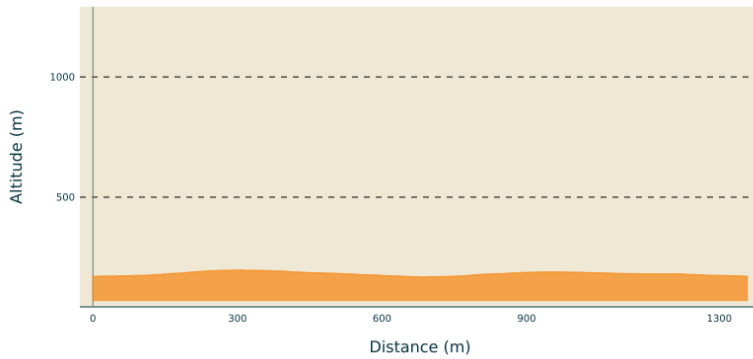


The fox cave ((19D), Casteljou

PAYS DES VANS EN CEVENNES - BERRIAS-ET-CASTELJAU



Altimetric profile



Min elevation 168 m Max elevation 197 m

Useful information

Practice : Hike

Duration : 2 h

Length : 1.4 km

Trek ascent : 47 m

Difficulty : Medium

Type : Loop

Themes : Géologie, Lac - Rivière - Cascade

Trek



Departure : Agachou car park, Berrias-et-Casteljou

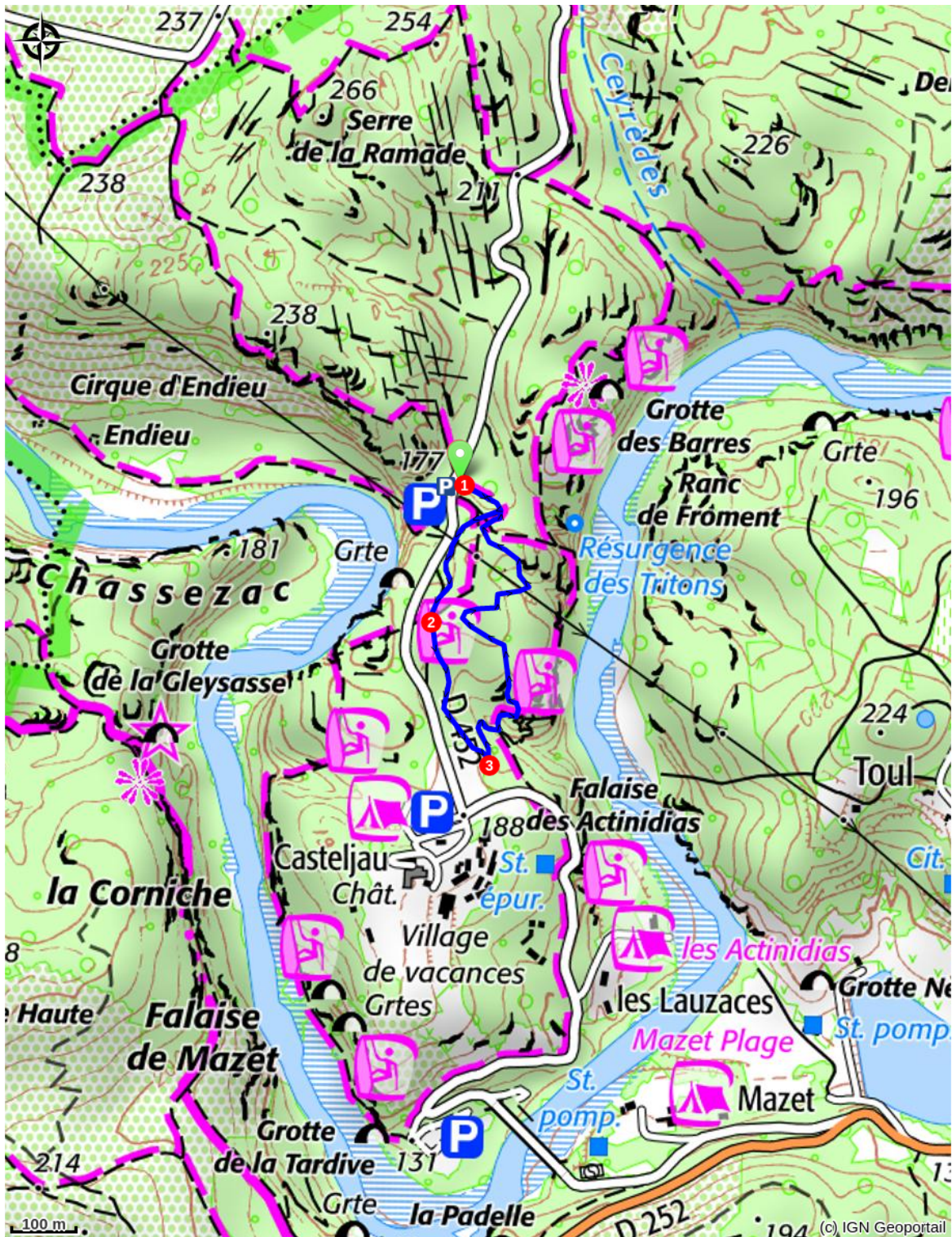
Arrival : Agachou car park, Berrias-et-Casteljou

Markings : ■ Yellow markup

Cities : 1. BERRIAS-ET-CASTELJAU

P - From the Agachou car park, cross the road to reach the Start sign.

1.  **L'Agachou** - Follow le Moulinas 0,6 km (green and yellow signs).
2.  **Le Moulinas** - Follow Grotte du Renard 0,4 km. To come back, continue following the green signs.



⚠️ **AdVICES**

This trail is NOT suitable to people with mobility issues. The path is stony and you often have to climb between the boulders.



Gear

Carte IGN 28390T

How to come ?

Access

From Vans (8 km), take direction Aubenas on the D104A. At a crossroads, on the right, continue on the D452 towards Belambra.

From Joyeuse (20 km), take direction Alès. At a crossroads, on the left, continue on the D452 towards Belambra. The Agachou car park is located to the right of the road.

Advised parking

From the Agachou car park

Information desks

Office de tourisme des Cévennes d'Ardèche

contact@cevennes-ardeche.com

<https://www.cevennes-ardeche.com/>