

Brochaux waterfall from Lindarets



A walk suggested by Vallée d'Aulps Tourisme

An easy hike from Lindarets, known for its goats and traditional architecture, to the magnificent Brochaux waterfall. The trail winds through the woods and you are lulled by the soothing murmur of a pretty river.

As you approach the Cascade des Brochaux, you can hear the gentle murmur of the flowing water. The waterfall, a true natural gem, pours into a natural pool. It is the ideal place for a relaxing break, a picnic in the countryside or simply to enjoy the comforting peace and quiet.

Duration	1h 35	Difficulty	Easy
Distance	4,22 km	Return to departure point	Yes
Vertical gain	135 m	Activity	Walking
Vertical drop	135 m	District	Montriond (74110)
Highest point	1 608 m	Areas	Alps, Chablais
Lowest point	1 473 m		



Route n° 82095740



Description

There are a few parking spaces along the road in Lindarets.

(S/E) From the village of Lindarets, follow the paved road towards the ski resort. When you reach a fork, turn left onto Route des Lindarets.

(1) Turn left to follow the Lindarets road. Pass the upper station of the Ardent cable car and follow the sign for "Les Barnettes" in front of the restaurant "Les Alpages".

(2) At Les Barnettes, take the path on the right above the restaurant "Les Alpages", following the direction indicated by the signpost "Les Brochaux". Follow the path below the Léchère chairlift, along the river. The path climbs gently but steadily, sometimes through the forest, sometimes through clearings.

(3) Stay on the right side of the river until you reach the entrance to the forest to reach the village of Les Brochaux, then the waterfall.

(4) At Les Brochaux, cross the bridge and continue straight ahead to reach the Cascade des Brochaux, which is already in sight.

(5) Return by the same route to the car park **(S/E)**.

Waypoints

- S/E Village des Lindarets, Montriond**
N 46.210633° / E 6.774206° - alt. 1 473 m - km 0
- 1 Crossroads - Upper cable car station**
N 46.208573° / E 6.775554° - alt. 1 496 m - km 0.28
- 2 Les Barnettes**
N 46.207005° / E 6.780478° - alt. 1 523 m - km 0.7
- 3 Riverbank**
N 46.203287° / E 6.783281° - alt. 1 545 m - km 1.21
- 4 Les Brochaux. Refuge de l'Abricotine**
N 46.198752° / E 6.787434° - alt. 1 579 m - km 1.87
- 5 Brochaux waterfall**
N 46.197384° / E 6.789456° - alt. 1 608 m - km 2.11
- S/E Village des Lindarets, Montriond**
N 46.210633° / E 6.774206° - alt. 1 473 m - km 4.22

Practical information

This route is very busy in July and August.

In the nearby area

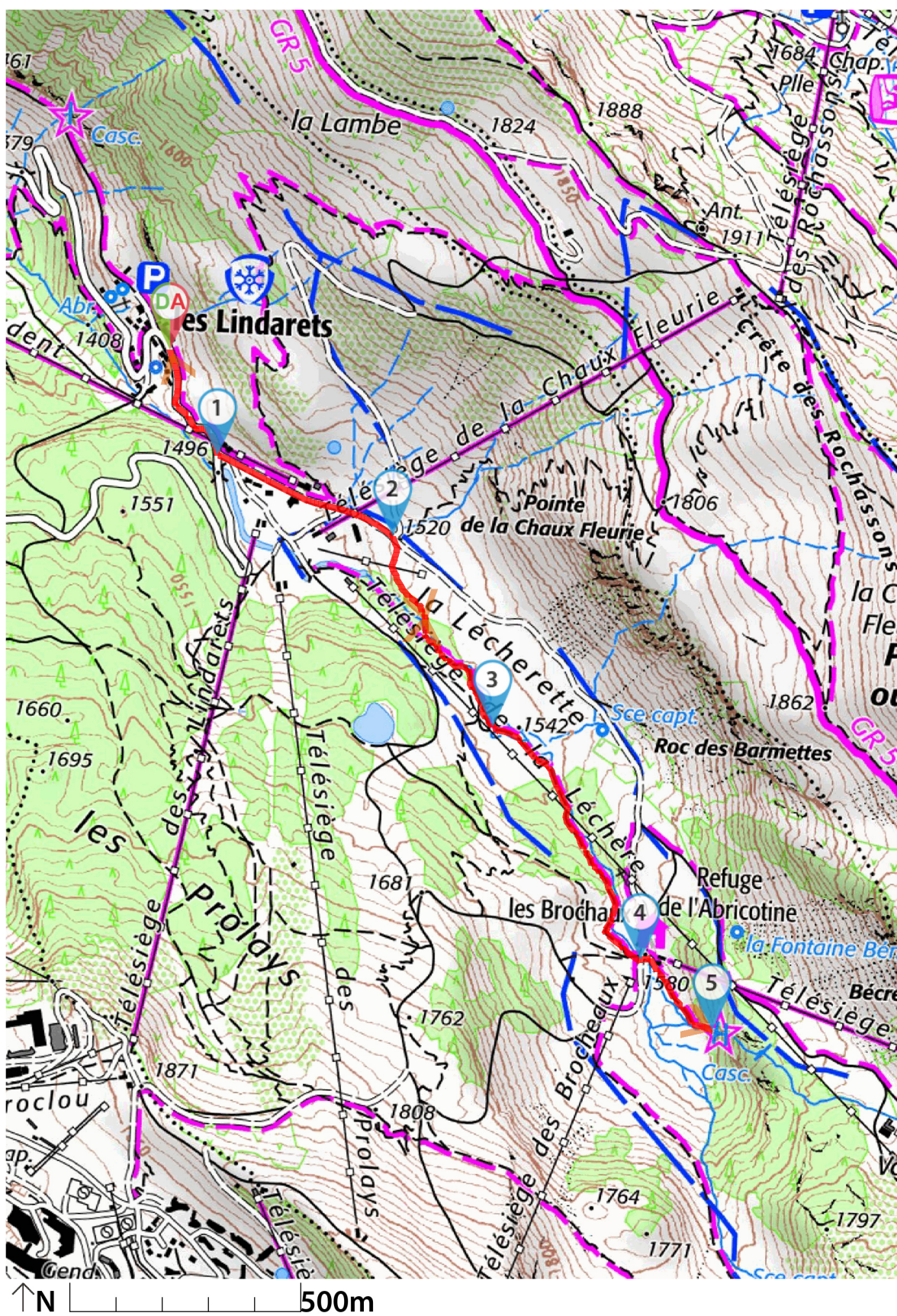
(S/E) Village des Lindarets (goat village)

(5) Brochaux waterfall

(4) Refuge de l'Abricotine

Let us know your opinion on : <https://www.visorando.com/en/walk-cascade-des-brochaux-depuis-les-lindaret/>

Find out more : - 1748 Rte des Grandes Alpes



Always stay careful and alert while following a route. Visorando and the author of this walk cannot be held responsible in the event of an accident during this route.



THE WALKER CODE

Visorando


by Visorando

Before the walk



CHOOSE YOUR WALK CAREFULLY

by matching its difficulty and duration to your skill and physical ability.



CHECK THE WEATHER FORECAST

and look for other important information, such as snow, temperature, tide times, wind speed, fire risks, etc.



BE PROPERLY PREPARED

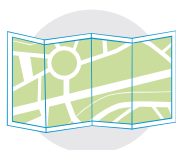
by taking suitable equipment with you, such as whistle, first-aid kit, appropriate clothing and something to eat and drink.



LET SOMEONE KNOW

where you will be walking.

During the walk



STAY ON THE PATH

Follow local signs and keep to marked paths unless wider access is available.




RESPECT THE COUNTRYSIDE

by not damaging fences, fields and crops and not picking fruit or vegetables..



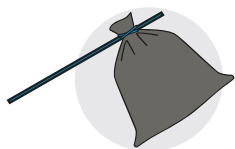
RESPECT LOCAL RESTRICTIONS

such as bans on fires, barbecues, camping, fishing, swimming, etc.



LEAVE GATES AS YOU FIND THEM

be cautious of farm animals : try to go around, not through herds or flocks.



TAKE YOUR RUBBISH HOME

and do not leave any trace of your journey except your footprint.



DON'T MAKE LOTS OF NOISE

and do be respectful and courteous to people along the route.



KEEP YOUR DOG ON LEAD

and have it close to you at every crossroads of other users. Bag and bin its dog poo. Walking with a dog is not recommended on routes where there are farm animals.



THE COUNTRYSIDE IS A LIVING ENVIRONMENT

that evolves with time. Waling is an adventure and there are risks associated with it. Be responsible, and know when it is better to give up and turn around than get into danger.

Countryside Code for England and Wales : <http://www.gov.uk/countryside-code>
Countryside Code for Scotland : <https://www.outdooraccess-scotland.scot/>
Countryside Code for Northern Ireland : <https://www.nidirect.gov.uk/articles/countryside-code>

Emergency contact : 999 (UK) or 112 (Worldwide)

In case of accident, please do not sue the owners of the places where it happened because hikers could be prohibited there then. However, feel free to report to us any risk encountered.