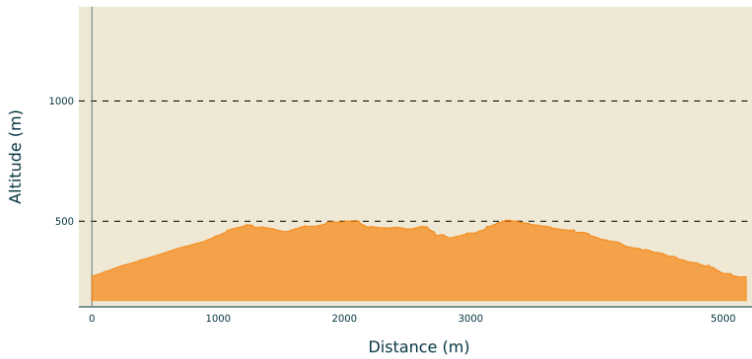


Beaumont botanic trail

PAYS BEAUME DROBIE - BEAUMONT



Altimetric profile



Min elevation 268 m Max elevation 505 m

Useful information

Practice : Hike

Duration : 3 h

Length : 5.2 km

Trek ascent : 376 m

Difficulty : Medium

Type : Loop

Themes : Fauna - Flora, Sommet et points de vue, Patrimoine agricole


Trek



Departure : Beaumont, Pont du Gua

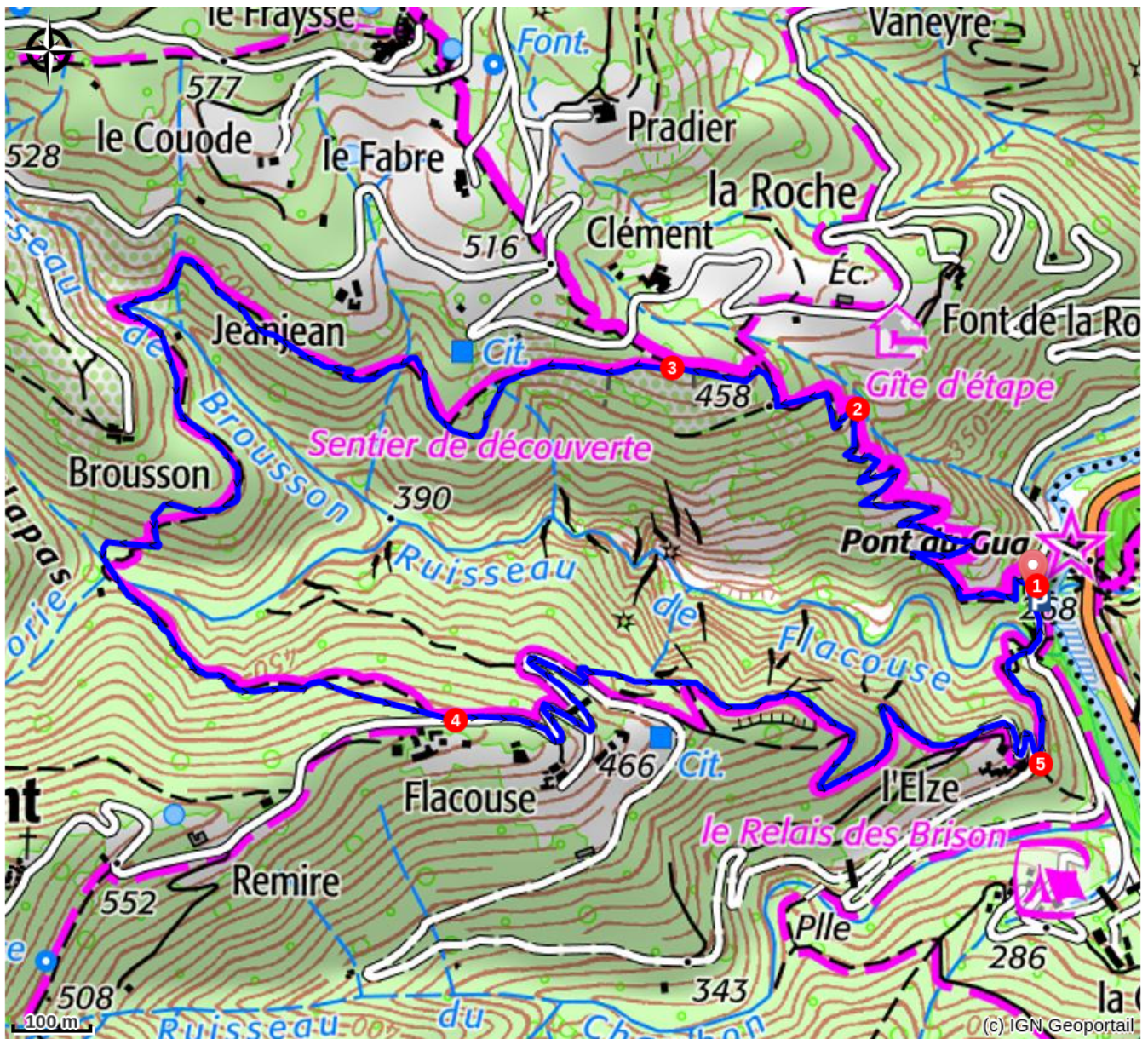
Arrival : Beaumont, Pont du Gua

Markings :  PR  GRP

Cities : 1. BEAUMONT

P - Cross the Pont du Gua and take the road left for 100 metres. The path starts at the edge of the road on the right, and follows the Tour du Tanargue GRP ().

1. **Colobrouze.** The path climbs in a zig zag up to La Roche (.
2. **La Roche.** Follow the path to Clément.
3. **Clément.** Leave the GPR and take a path on your left () past a wall. The path continues and then descends. Cross several streams and fairly dense woodland, then climb up to Flacouze (N.B. on your right as you climb, you'll see a beautiful spring).
4. **Flacouze.** Take the road. After several bends, take the path on the left after the fire reservoir to Bisourne.
5. **Bisourne.** Follow the road to get back to your starting point.



How to come ?

Access

From Les Vans (28 km) join Joyeuse (14 km) and continue on the D203 towards Valgorge until the Pont du Gua.

Advised parking

Beaumont, Pont du Gua

Information desks

Office de tourisme des Cévennes d'Ardèche

contact@cevennes-ardeche.com

<https://www.cevennes-ardeche.com/>