


the Greenway




Access

Discover an exceptionally beautiful walking route through tunnels, over viaducts...

A 50km round greenway accessible for all. Ideal for family cycling, walks, lighted tunnels, roller-blade track for 1km from start.

GPS points for start of pathway :
N45.050725° / E3.9087050°

Vernet orientation course



Access

Discover the Vernet orientation course

Several progressively changing paths for pedestrians and cyclists.
Level of difficulty : for all the family
GPS points Le Vernet :
N45.037869° / E3.6729380°

Useful Information



Good to know :

- Elevation : approx 60m
- Level of difficulty : easy, Slightly difficult passageway over scree.

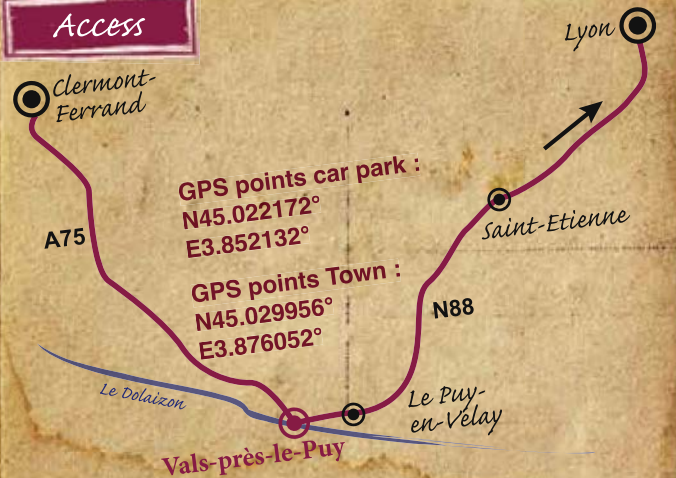
Facilities :

- Car parks
- Picnic areas
- Heritage information panels and direction signposts

Accompanied hiking :

Accredited mountain guide :
Information at the Tourist Office of Le Puy-en-Velay


Access



Information

Office de Tourisme du Puy-en-Velay
04 71 09 38 41
www.ot-lepuyenvelay.fr

© Oh, Bartholot - Graphisme : agraph.am@orange.fr - Ne pas jeter sur la voie publique



WELCOME TO THE CHIBOTTE TRAIL de Vals-près-Le-Puy



WELCOME TO THE CHIBOTTE TRAIL

Discover the chibottes, « drystone huts » built by local farmers using stones which they removed from their nearby plots of land. Orchards, vineyards and other crops were planted in terraces, or « chambées », supported by low drystone walls. The structures are of different shapes and sizes. Some are even two-storey. The chibotte is an ingenious method of stockpiling stones to create a weatherproof shelter. The oldest date from the 18th and 19th centuries. There are about thirty chibottes in this sector and a total of sixty in the Upper Dolaizon Valley. Similar structures can be found in other regions : capitelles, cadolles, caselles, orris,...

